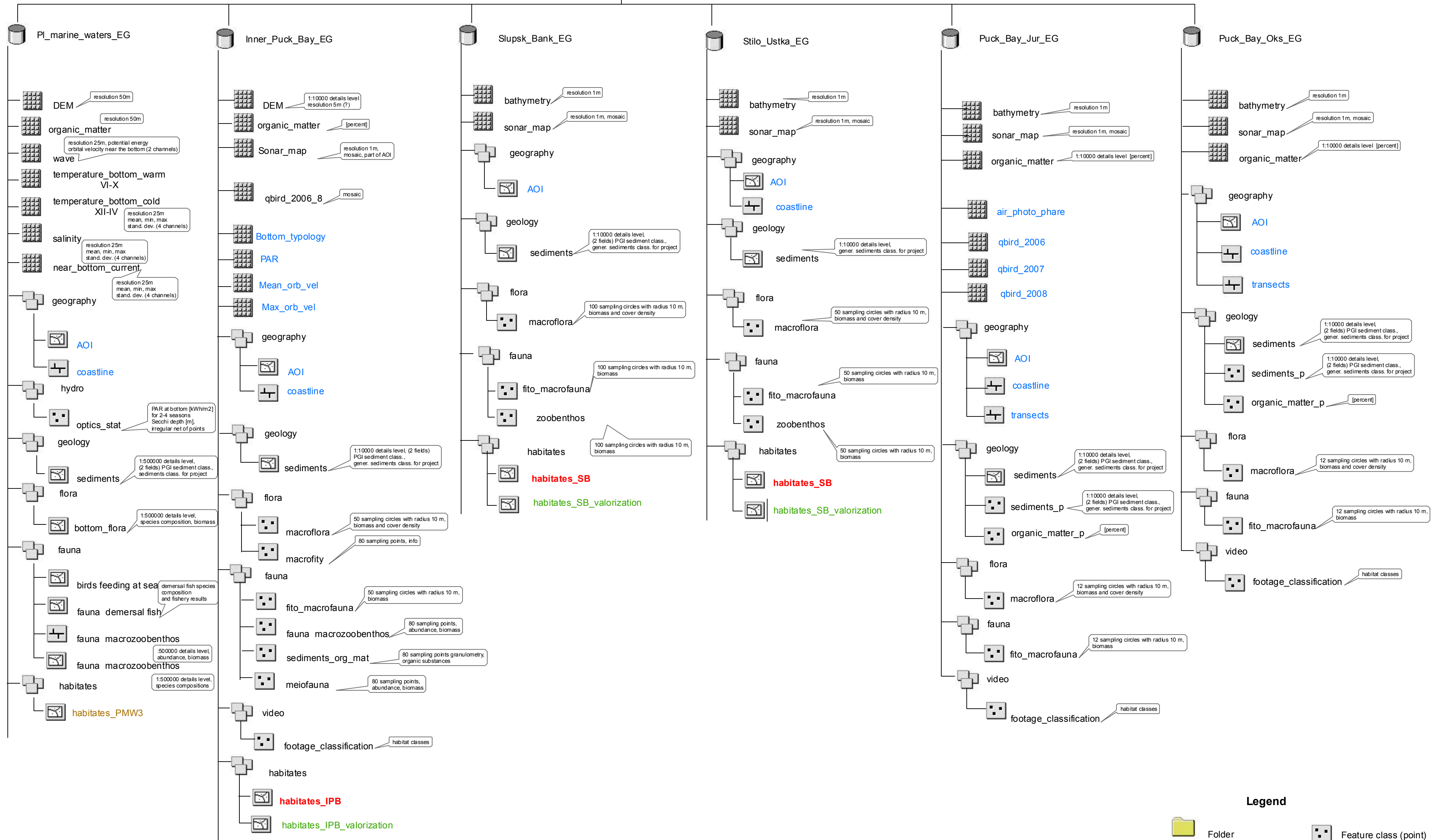









# Polish Marine Areas Environmental Geodatabase

WGS84, UTM-33N

## PMAEG



### Legend

-  Folder
-  File Geodatabase
-  Raster
-  Feature dataset
-  Feature class (point)
-  Feature class (line)
-  Feature class (polygon)
- blue - auxiliary data
- red - vector maps of habitats
- brown and green maps to be prepared outside